

Cyprus



Rally

15-17 June 2018



Media Safety Book



www.cyprusrally.com.cy #ziseto [facebook.com/cyprusrally](https://www.facebook.com/cyprusrally) twitter.com/cyprusrally

Official partners



ERIOUS COMPETITION AHEAD



www.fiaerc.com

SPONSORS:



Δήμος Λευκωσίας
Nicosia Municipality

SUPPORTERS:



Welcome to Cyprus Rally 2018



Dear friends of Media

This Media Guide has been prepared to help you and your work during the event. It's a selection of some photograph points on each special stage, as chosen by the organizers. The choices are based on your safety and on ease of access.

The safe running of the Cyprus Rally 2018, as in other rallies in the European Rally Championship, is of utmost importance for the success and appreciation of the sport. Safe positioning of photographers and journalists in the stages is an important part of motorsport's safety image. For this reason, accreditation holders have been given some privileges concerning the general safety instructions. They do have to follow any orders from the safety marshals.

Just like every year, this year's rally presents new characteristics and innovations. Cyprus Rally 2018 is based in the city of Larnaca. Everything from the Starting and Finishing ramp, Rally HQ and Service Park will be placed in Larnaca for 2018, on the beachfront of "Foinikoudes". The spectacular Super Special Stage in Nicosia will take on Monday with free entry for rally fans, whereas the Golden Stages are granting prize money for the winners.

We hope you have an exciting but safe rally.

Petros Soutzis
Cyprus Rally Press Officer

SCHEDULE DURING RALLY WEEK

Tuesday 12th June 2018

08:00-19:00 Opening of the Service Park
14:00-18:00 Administrative checks/Collection of materials and documents

Wednesday 13th June 2018

08:00-18:30 Reconnaissance

Thursday 14th June 2018

08:00-19:00 Reconnaissance
14:30-19:00 Scrutineering, Marking And Sealing
19:00-20:00 Return of Tracker systems
20:00 Publication of Start List for Qualifying Stage

Friday 15th June 2018

07:00-09:00 Free Practice for FIA & ERC Priority Drivers
10:00 Qualifying stage for FIA & ERC Priority Drivers
11:00-12:30 Shakedown (optional for all drivers)
13:30 Selection of starting position (FIA&ERC Priority Drivers)
14:00 Pre-event press conference
17:00-17:45 Cars in Starting Zone
19:00 Ceremonial Start

Saturday 16th June 2018

08:30 Start Leg 1
15:38 Finish of Leg 1
22:00 Publication of Partial Unofficial Classification
22:00 Publication of Start List for Leg 2

Sunday 17th June 2018

07:30 Start of Leg 2
18:30 Finish of Leg 2/ Rally Finish/ Podium Prize Giving ceremony
19:00 Post event Press Conference
19:30 Final Scrutineering
21:00 Publication of the Provisional Final Classification



MEDIA SAFETY RULES

- 01.** Presence in the Rally venue under the influence of alcohol, narcotics or other substances is strictly prohibited!
- 02.** Accredited Media representatives shall observe all the instructions of safety marshals, police officers, stewards and the official personnel of the rally at all times.
- 03.** The accredited photographers, radio journalists and TV/video crews with the respective media tabards are entitled to be present in dangerous areas of the rally route or especially envisaged photo/video spots, only after the safety marshals' instructions.
- 04.** The accredited photographers, radio journalists and TV/video crew with the respective media armbands are entitled to be present in dangerous areas of the rally route or especially envisaged photo/video spots, only after the safety marshals' instructions.
- 05.** Accredited media representatives without the media tabard have no access in the dangerous areas of the rally route or especially envisaged photo/video spots. Upon breach of this provision accreditation may be annulled!
- 06.** Beware of moving vehicles! Your safety in the rally route or service area depends only on you. Pay attention to the surrounding activities!
- 07.** Avoid being too close to the rally cars in the service area! Do not disturb work of the mechanics around the cars! Do not disturb work of teams!
- 08.** Avoid reclining against the rally cars as they may start sudden movement and some car parts may be fragile and/or hot.
- 09.** Avoid standing nearby fire-fighting, steward or ambulance cars as the above may start sudden movement without prior warning.
- 10.** Choose the location in the rally route, which is as safe as possible. Be prepared to unusual situations or accidents in the rally route at all times!
- 11.** In case it is necessary to review the working material (photos, videos, etc.), avoid doing it in the vicinity of the rally route. Choose a safer place!
- 12.** Avoid crossing of the rally route. If you need to cross the rally route, do it in a place with good visibility and make sure no rally car is approaching.
- 13.** Breach of any of the Media Safety Rules may be reason for accreditation annulment and expulsion from the rally route.
- 14.** By submitting the Media Accreditation Application Form you shall confirm that you have got acquainted with the Media Accreditation Rules and the Media Safety Rules and shall resolve to fully comply with the above and take full responsibility for your action.

Sunrise: 5:31 Sunset: 20:00

QUALIFYING							Friday 15 June 2018
SS / TC	Location	SS dist.	Liaison distance	Total distance	Target time	First car due	
	SP OUT - Service Park	—	14,79	14,79			
	TC FP Start of Free Practice					7:00	
FREE PRACTICE CLOSSES AT 09:00							
TC SP	SP OUT					9:45	
RZ	Refueling Zone (Larnaca)						
Q	Distance to next refuel	6,33	31,25	37,58			
TC QS	TC Qualifying	—	14,79	14,79	0:20	10:05	
QS	Qualifying Stage (100% G)	6,33	—	—		10:08	
TC PF	Parc Fermé In (Larnaca - Early arrival permitted)		16,46	22,79	0:30	10:38	
Start Order selection at the Press Office							

V10 June 4th 2018

Rally HQ and Press Office contact details

RALLY HQ

'Ottoman Bank' Bldg, King Paul Square
CY-6023 Larnaca
Tel: +357 24209859
Fax: +357 22 313 482
Internet official website: <http://www.cyprusrally.com.cy>
E-mail: caa@cytanet.com.cy

PRESS OFFICE

23, Gregory Afxentiou Avenue, Larnaca
Press Officer: Petros Soutzis
Event telephone no.: 70003113 (only for local calls)
Pre-event fax no.: +357 22680920
Mobile telephone: +357 99643743
E-mail: press.cyprusrally@gmail.com

OPENING HOURS

Rally HQ

Tuesday	12th June 2018	07:00-19:00
Wednesday	13th June 2018	07:00-20:00
Thursday	14th June 2018	07:00-22:00
Friday	15th June 2018	07:00-22:00
Saturday	16th June 2018	06:30-21:00
Sunday	17th June 2018	09:00-23:00

MEDIA CENTRE

Wednesday	13th June 2018	12:00-20:00
Thursday	14th June 2018	10:00-22:00
Friday	15th June 2018	07:00-24:00
Saturday	16th June 2018	06:30-24:00
Sunday	17th June 2018	07:00-23:00

Sunrise: 5:31 Sunset: 20:01

LEG 1, Section 1 - 2 Saturday 16 June 2018						
SS / TC	Location	SS dist.	Liaison distance	Total distance	Target time	First car due
0	Service Park OUT	—				8:30
RZ	Refueling Zone (Larnaca)					
1	Distance to next refuel	34,28	48,00	82,28		
1	Kellia		17,32	17,32	0:25	8:55
SS1	Kellia 1 (77%G, 23%T)	19,87	—	—		8:58
2	Analiotas		28,03	47,90	1:05	10:03
SS2	Analiotas 1 (100%G)	14,41	—	—		10:06
RZ	Refueling Zone (Kotsiatis)					
2	Distance to next refuel	11,28	35,80	47,08		
3	Stavrovouni		22,71	37,12	0:45	10:51
SS3	Cyta Stavrovouni 1 (40%G, 60%T)	11,28	—	—		10:54
3A	Regrouping IN & Technical Zone IN	—	15,74	27,02	0:50	11:44
	Regrouping (Larnaca)				0:10	
3B	Regrouping OUT, Service IN					11:54
	Service A (Larnaca)	45,56	83,80	129,36	0:30	
3C	Service OUT	—				12:24
RZ	Refueling Zone (Larnaca)					
3	Distance to next refuel	34,28	48,00	82,28		
4	Kellia		17,32	17,32	0:25	12:49
SS4	Kellia 2 (77%G, 23%T)	19,87	—	—		12:52
5	Analiotas		28,03	47,90	1:05	13:57
SS5	George Kyprianou Analiotas 2 (100%G)	14,41	—	—		14:00
RZ	Refueling Zone (Kotsiatis)					
4	Distance to next refuel	11,28	37,46	48,74		
6	Stavrovouni		22,71	37,12	0:45	14:45
SS6	Cyta Stavrovouni 2 (40%G, 60%T)	11,28	—	—		14:48
6A	Parc Fermé & Technical Zone IN	—	15,74	27,02	0:50	15:38
6B	Parc Fermé OUT, Flexi Service IN				0:05 (min.)	
	Flexi Service B (Larnaca)	45,56	83,80	129,36	0:45	
6C	Flexi Service OUT					
6D	Parc Fermé IN	—	0,39	0,39	0:05	
All Cars (except re-starting crews) must be in Parc Fermé no later than						19:30

Leg 1 totals	91,12	167,99	259,11
--------------	-------	--------	--------

V10 June 4th 2018

Sunrise: 5:31 Sunset: 20:01

LEG 2, Section 3 - 4 Sunday 17 June 2018						
SS / TC	Location	SS dist.	Liaison distance	Total distance	Target time	First car due
6E	Parc Fermé OUT	—				7:30
6F	Service IN		1,27	1,27	0:05	7:35
	Service C (Larnaca)	0,00	1,66	1,66	0:15	
6G	Service OUT	—				7:50
RZ	Refueling Zone (Larnaca)					
5	Distance to next refuel	26,82	126,36	153,18		
7	Yeri		47,58	47,58	0:50	8:40
SS7	Cyta Yeri 1 (76%G 24%T)	22,00	—	—		8:43
8	Nicosia		24,66	46,66	0:50	9:33
SS8	Nicosia SSS (24%G 76%T)	4,82	—	—		9:36
RZ	Refueling Zone (Chirokitia)					
6	Distance to next refuel	32,49	84,56	117,05		
9	Lageia		64,55	69,37	1:10	10:46
SS9	Lageia 1 (77%G, 23%T)	12,67	—	—		10:49
10	Lefkara		42,99	55,66	0:55	11:44
SS10	Lefkara 1 (64%G 36%T)	19,82	—	—		11:47
10A	Regrouping IN & Technical Zone IN	—	31,14	50,96	0:55	12:42
	Regrouping (Larnaca)				0:10	
10B	Regrouping OUT, Service IN					12:52
	Service D (Larnaca)	59,31	210,92	270,23	0:30	
10C	Service OUT	—				13:22
RZ	Refueling Zone (Larnaca)					
7	Distance to next refuel	22,00	88,31	110,31		
11	Yeri		47,58	47,58	0:50	14:12
SS11	Cyta Yeri 2 (76%G 24%T)	22,00	—	—		14:15
RZ	Refueling Zone (Chirokitia)					
8	Distance to next refuel	32,49	84,56	117,05		
12	Lageia		51,16	73,16	1:10	15:25
SS12	PSALTIS AUTOPARTS Golden Stage 1 (77%G, 23%T)	12,67	—	—		15:28
12A	Regrouping IN & Technical Zone IN	—	42,99	55,66	0:55	16:23
	Regrouping (Lefkara)				0:27	
13	Regrouping OUT					16:50
SS13	ENEOS Golden Stage 2 (64%G 36%T)	19,82	—	—		16:53
13A	Technical Zone IN	—	31,14	50,96	0:55	17:48
	Technical Zone (Larnaca)				0:03	
13B	Technical Zone OUT, Service IN					17:51
	Service E (Larnaca)	54,49	172,87	227,36	0:15	
13C	Service OUT	—				18:06
13D	Holding control - Finish Podium	—	0,39	0,39	0:05	18:11
						18:30

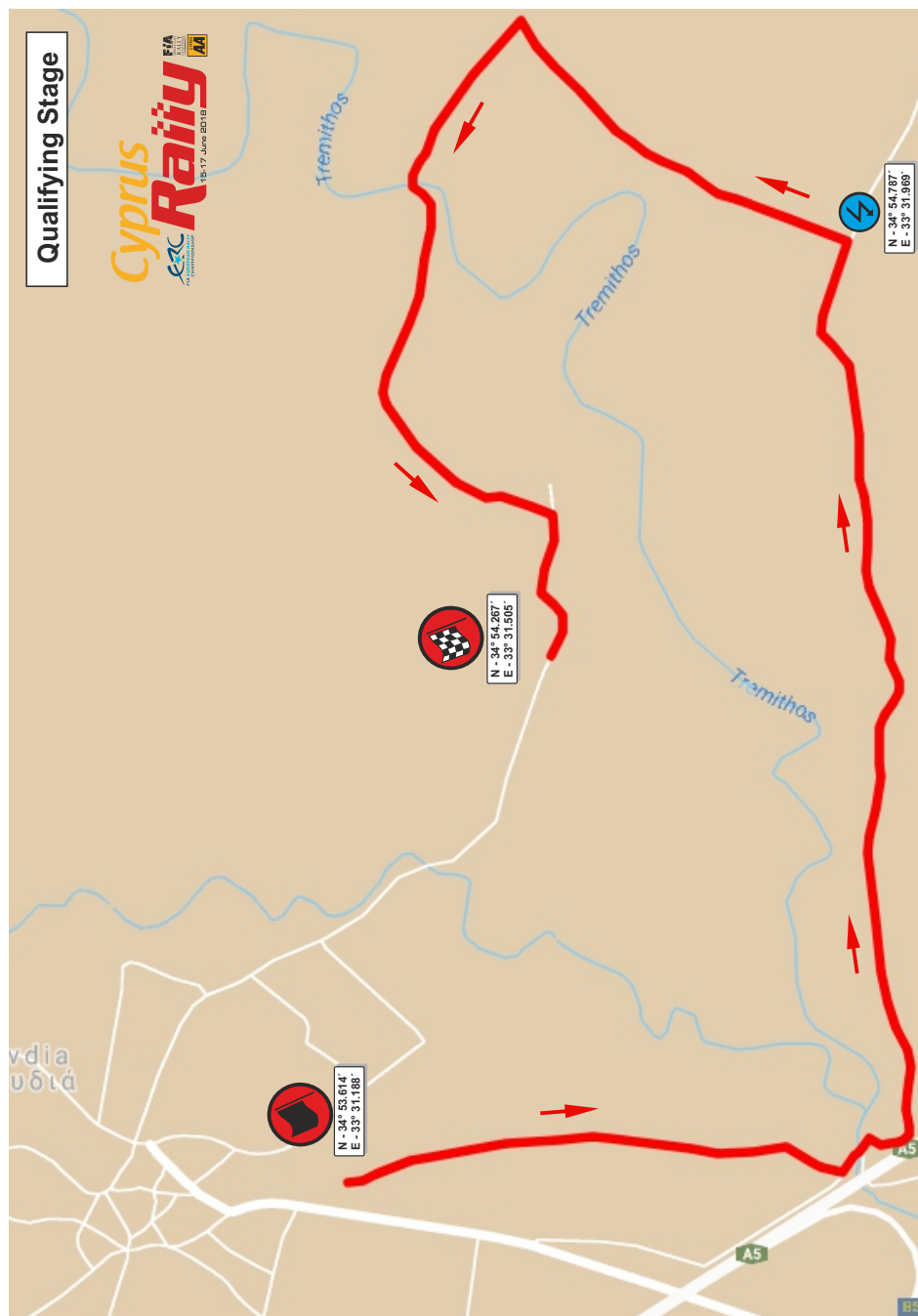
Leg 2 totals	113,80	385,45	499,25
--------------	--------	--------	--------

RALLY TOTALS					
Leg	No. of SS	SS distance	Liaison distance	Total distance	%*
1	6	91,12	167,99	259,11	35,17%
2	7	113,80	385,45	499,25	22,79%
Overall Totals	13	204,92	553,44	758,36	27,02%

*% = The percentage of the total distance of special stages.

Gravel 72%
Tarmac 28%

V10 June 4th 2018



Friday 15th of June

Qualifying Stage

Distance 06.33 kilometers

Time: 10:08

Start:

Coordinates: N34.53.613 – E33.31.141

From the Kalo Chorio roundabout head to Limassol. In 2.9 kilometers take the first exit towards Klavdia village. In 940 meters turn right to Klavdia (sign: Larnaca 13km – Klavdia 2km). In 1.45km you will see the start of the stage at the entrance of the village. You will find big straights and open turns there.

Photo Opportunity 1a + b

Tulip no. 2 and 3

Distance from start: 1.20km.

Coordinates: N34.53.650 – E33.31.988

Description: Tight left turn from dirt to asphalt with continuous asphalt corners

From the Kalo Chorio roundabout head to Limassol. In 2.9 kilometers take the first exit towards Klavdia village. In 290 meter turn right and after 270 meters park below the motorway bridge. Photo op 1a is just a few meters down to the left. The asphalt "S" corner is directly in front of you.



PHOTO: 1A



PHOTO: 2



PHOTO: 1B

Photo Op. 2

Tulip no. 9

Distance from start: 3.54km

Coordinates: N34.54.790 – E33.31.971

Description: Left turn from asphalt to dirt

From the Kalo Chorio roundabout head towards Kalo Chorio. In 3.65km you will see an EKO petrol station on your left. In 30 meters turn left and in 120 meters (STOP sign) turn left again. After 150 meters turn right and in 1.57km (asphalt) you will reach the photo op.



PHOTO: 3

Photo Op. 3

Tulip no. 11

Distance from start: 4.48km

Coordinates: N35.07.41.64 –
E33.24.58.56

**Description: Fast right turn after long
straight**

From the Kalo Chorio roundabout head

towards Kalo Chorio. In 3.65km you will see an EKO petrol station on your left. In 30 meters turn left and in 120 meters you will find a STOP sign. Continue across and in 1.13km you will find a split in the road, go right. In 400 meters you will reach the photo op.

TITLES FOR WHICH THE CYPRUS RALLY COUNTS

FIA ERC for Drivers and Co-Drivers

FIA ERC for Teams

FIA ERC2 Championship for Drivers and Co-Drivers

FIA ERC3 Championship for Drivers and Co-Drivers

ERC Ladies' Trophy (Promoter's Title)

FIA MERC for Drivers and Co-Drivers

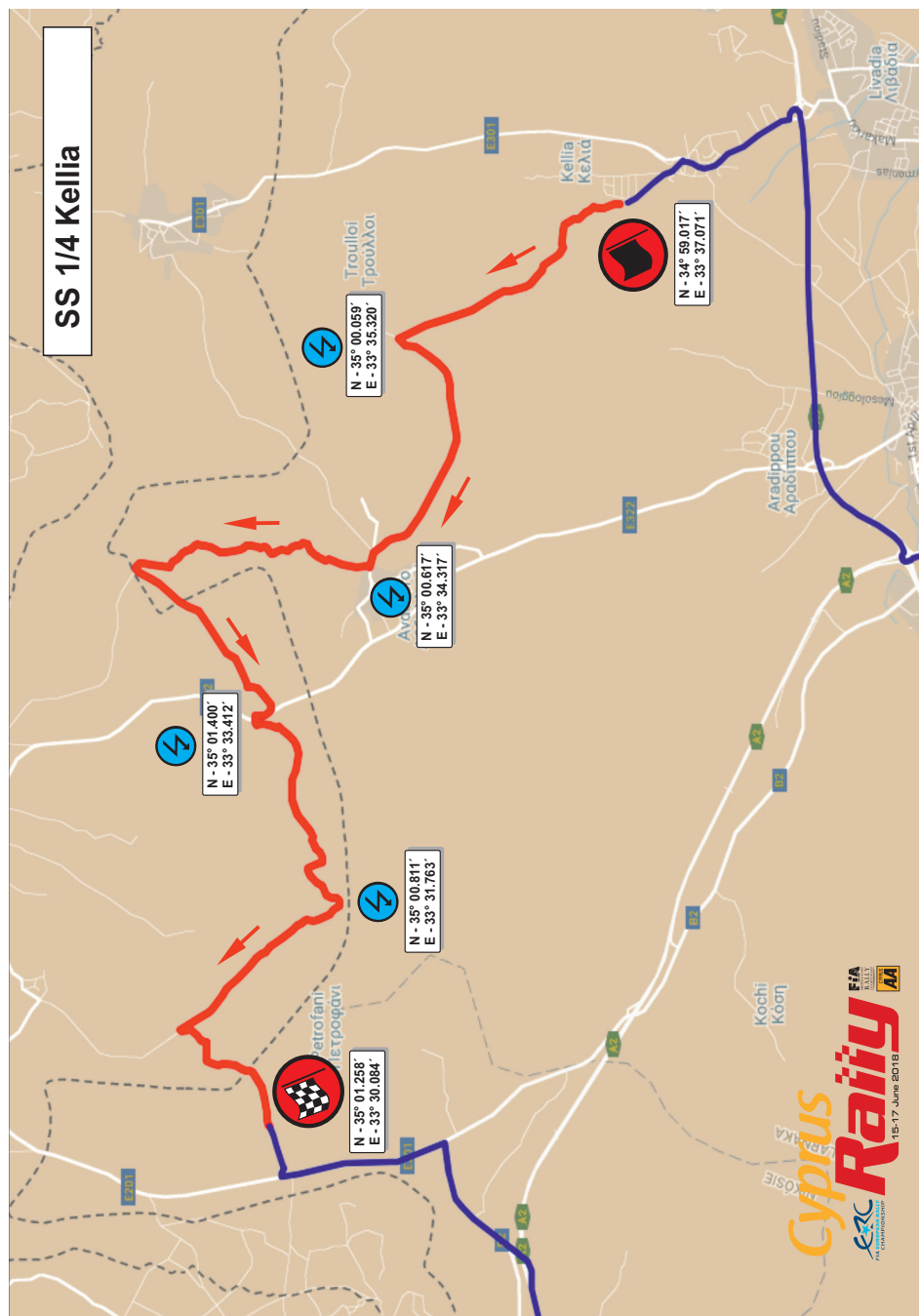
FIA MERC2 for Drivers and Co-Drivers

FIA MERC3 for Drivers and Co-Drivers

FIA MERC Junior Championship for Drivers

CAA National Rally Championship 2017





Saturday 16th June 2018

5.51 + 4 Kellia

Length 19.87km

Time: (1st) 08:58 – (4th) 12:52

Road closed for spectators:

1st: 05:58 – 4th: 09:52

Road closed for the media:

1st: 06:48 – 4th: 10:42



PHOTO: 1

Photo Opportunity 1

Tulip No. 7

Distance from start: 3.26km

Coordinates: N35 00.429 E33 36.047

Description: Left gravel hairpin after long straight

From Troulloi village follow the road in front of the school and the village football pitch (Stadiou street). In 3.3km on asphalt and good dirt you will reach photo op. 1.



PHOTO: 2A



PHOTO: 2B

Photo Op. 2a + 2b

Tulip No. 13 and 14

Distance from start: 6.44km

Coordinates: N35 00.617 E33 34.318

Description: Left gravel turn (2a) and in 100 meters right asphalt turn

Enter Avdellero village and turn right from the church towards Troullois. In about 200 meters you will stop right in front of photo op 2a. 2b is just 150 meters ahead, in the same direction as the stage.



Photo Op. 3a + 3b

Tulip No. 20, 21, 22 and 23

Distance from start: 12.80km

Coordinates: N35 01.203 E33 33.107

Description: Continuous left turn (3a) and uphill right gravel turn (3b)

From the junction traffic lights towards Foinikoudes head straight to Grigoris Afxentiou Avenue towards the exit of the city. In about 11km you will reach the Rizoelia roundabout. Take the third exit towards Paralimni – Ayia Napa and in 1.41km take the exit towards Athienou. At the Tjunction turn right and in 7.18km you will reach a dirt road on your left just before the bridge that will lead you to photo op 3b. If you walk against the direction of the stage passing over the bridge, in about 200 meters you will find photo op 3a.

Photo Op. 4a + 4b

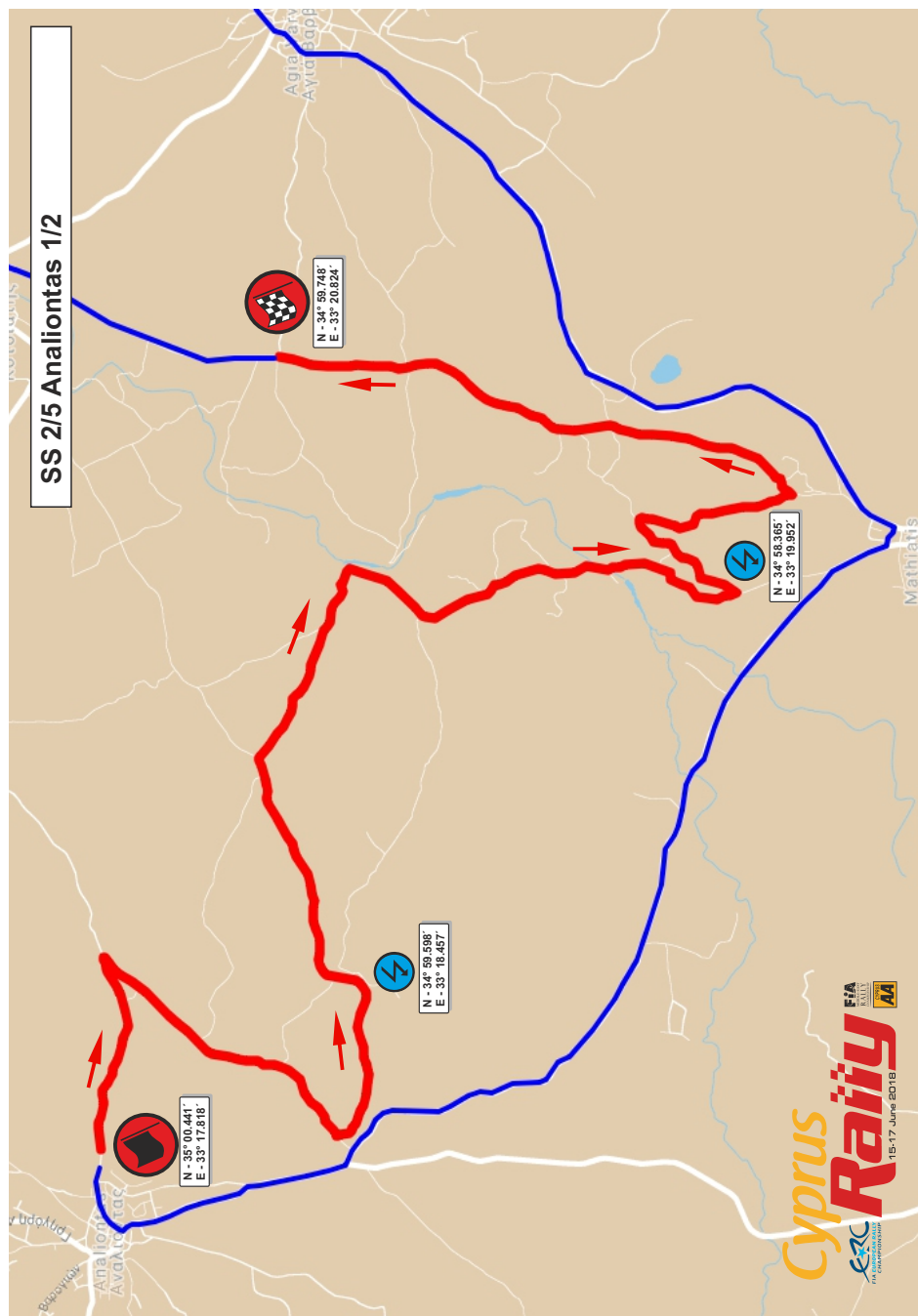
Tulip No. 34

Distance from start: 17.87km

Coordinates: N35 01.823 E33 30.493

Description: Left asphalt hairpin (4a) that leads to a tight right gravel turn (4b)

From the junction traffic lights towards Foinikoudes head straight to Grigoris Afxentiou Avenue towards the exit of the city. In about 11km you will reach the Rizoelia roundabout. Head across towards Nicosia and in 5.7km take the exit to Koshi. At the Tjunction head right and in 5.7km you will find the stage finish to your right. Head straight for another 3.7km and you will find a fork in the road, head right. In 1.5km you will find a junction and you will turn right, at 2km you will find photo op 4a. if you walk for 350 meters in the direction of the stage you will find photo op 4b.



Saturday 16th June 2018

5.5. 2 + 5 «George Kyprianou» Analiontas

Distance 14,41 kilometers

Time: (2nd) 10:06 – (5th) 14:00

Road closing at (for spectators):

(2nd) 07:06 – (5th) 11:00

Road closing at (for the media):

(2nd) 07:56 – (5th) 11:50



Photo Op. 1 – Marki

Tulip No.: 3

Distance from start: 1.20 km

Coordinates: N35.00.25.87 –

E33.18.33.00

Description: Right hairpin

From the Nicosia-Limassol highway take the exit to Nisou (exit 7). Head towards the first left turn and turn towards Kotsiatis. Drive through the village and head towards Marki village. When you enter the village, turn left (next to the local coffee shop). Then immediately turn left and left again following the “Blumeco Gardens” sign. In 2, 5 km you will find the special stage middle sector.



Photo Op. 2

Tulip No.: 18

Distance from start: 9.6 km

Coordinates: N34.58.22.08 –

E33.19.57.14

Description: Left gravel hairpin

From Mathiati village head towards the village of Analiontas. In 350 meters you will find a fork in the road, take the gravel road to the right. In 500 meters you will arrive at Photo Op. 2.



Photo Op. 4

Tulip No.: 100 meters from tulip 21

Distance from start: 10.5 km

Coordinates: N34.58.34.87 –
E33.20.13.09

Description: Jump!

Two jumps in succession just 700 from Photo Op. 3. Follow the same instructions, although you will need to walk to reach Photo Op. 4.

Photo Op. 3A+3B

Tulip No.: 22

Distance from start: 11.4 km

Coordinates: N34.58.11.72 –
E33.20.20.18

Description: Tight left hairpin (photo: 3A) and spectacular turns in quick succession (photo: 3B) Left gravel hairpin

At the point where the Nicosia-Larnaca-Limassol highways split, head towards Larnaca. Take the first exit left towards Nisou. At the end of the road turn left and after passing below the highway turn right towards Ayia Varvara and Mathiatis. When you reach Mathiatis turn right towards the Holy Temple of Panayias Galaktotrofousas (there's a small wooden sign). At the fork go left. At the next fork go right. Walk for about 100 meters and you will find yourself at the photo op.



Saturday 16th June 2018

5.53 + 6 Stavrovouni

Distance: 11,28 km

Start Time: (3rd) 10:54 – (6n) 14:48

Road closed (for spectators): (3rd) 07:54
- (6th) 11:48

Road closed (for the media): (3rd) 08:44
- (6th) 12:38

with a sign point right towards “Pirga quarry”. You move right for 1.5km and the dead end carry on through the dirt road. In 400 metres you will find the special stage. To go towards point 1b you must walk for about 200 meters to the right. After another 200 meters you will be at point 1a also.



PHOTO: 1A



PHOTO: 2



PHOTO: 1B

Photo spot 2 - Pirga

Tulip No.: 12

Distance from start: 4,37 km

Coordinates: N34 55.124 E33 26 987

Description: Tight right asphalt turn

Follow the description of the previous spot but turn left from the “Pirga quarry” sign. Turn left and in 400 meters turn right towards Panayia Stazousa. In less than one kilometre you will find the spot. Also keep in mind to park your vehicles as far from the road as possible since it will be used by emergency vehicles in case of an accident on the stage.

Photo spot 1 – 1a + 1b

Tulip No. 5 + 6

Distance from start: 1.51 km

Coordinates: N34 54.453 E33 26.003

Description: Asphalt right turn (1a) and continues left turn (1b)

From Nicosia – Limassol highway, take Kornos exit (exit 11) and turn left towards Stavrovouni. On the crossroad, move across to Pirga village. Go through the village until you will find a fork in the road



Photo Spot 3

Tulip No.:

Distance from start: 7.31km

Coordinates: N34 54 708 E33 28.455

Description: Tight left asphalt hairpin

To reach this spectacular spot you will have to cross through the special stage on the times noted above (before it closes for public and press alike) and if you do so you must remain within until the Closing Car passes through.



Photo Spot 4

Tulip No.: 19

Distance from start: 10.80km

Coordinates: N34 53.815 E33 30.227

Description: Tight left asphalt turn

To reach this spot you must head towards the stage finish outside of Klavdia village. Just 300 meters from the finish you will find the spot.



1970



1986



1995



2005



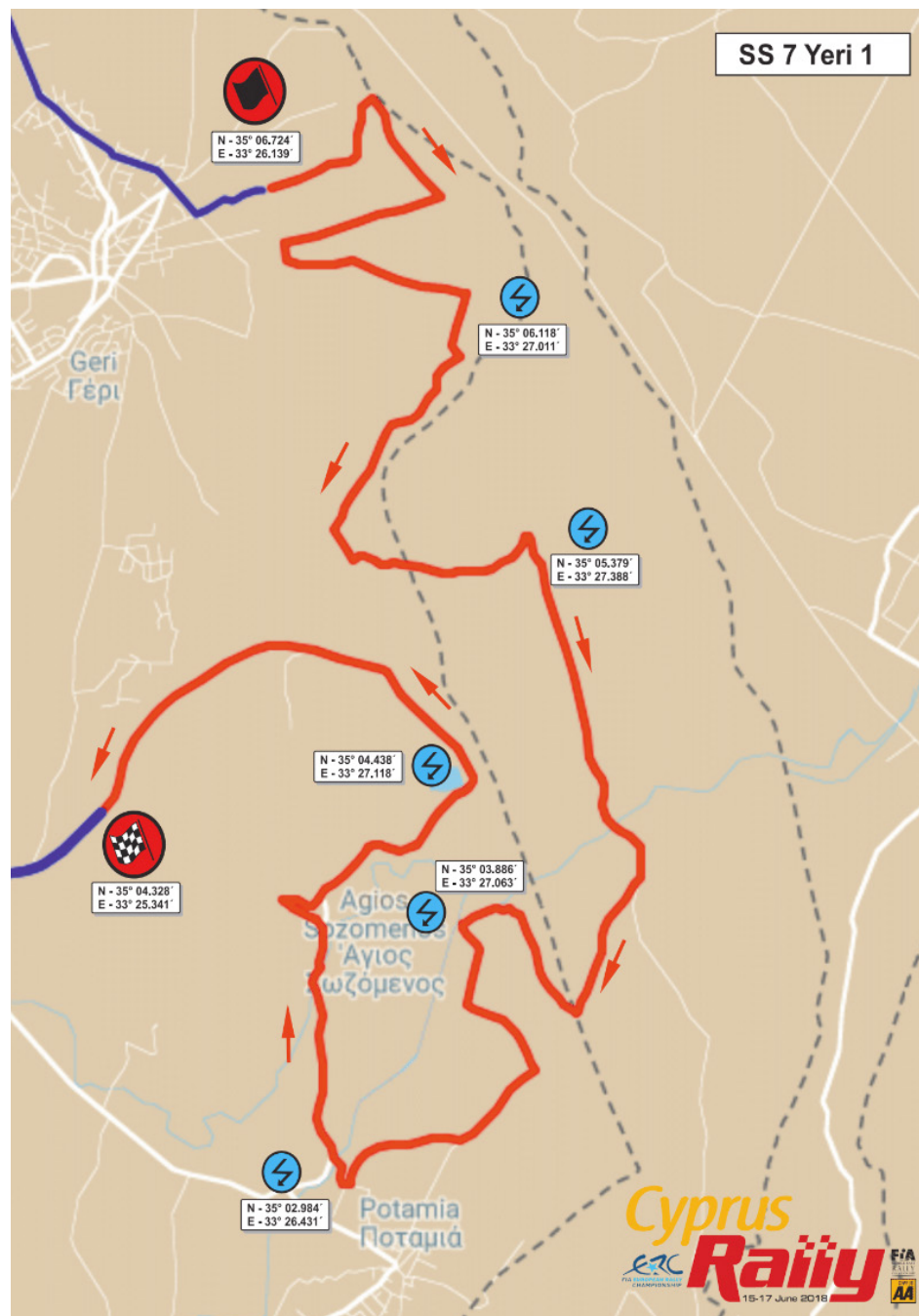
2010



2016

CYPRUS RALLY WINNERS 1970-2017

1970	Victor Zachariades, Loris Ellinas, Roger Fisher (CY/GB)	Fiat 125
1971	Christos Kirmitsis, Peter Lawrence (CY/GB)	Ford Escort TC
1972	Lefteris Makrides, Phivos Erotokritou (CY)	Mercedes 250CE
1973	Stig Blomqvist, Arne Hertz (S)	Saab 96 V4
1974 and 1975:	rally not run	
1976	Shekhar Mehta, Yvonne Pratt (EAK)	Datsun
1977	Kypros Kyprianou, Alkis Longinos (CY)	Hillman Avenger
1978	Roger Clark, Jim Porter (GB)	Ford Escort
1979	Ari Vatanen, Dave Richards (FIN/GB)	Ford Escort
1980	Roger Clark, Neil Wilson (GB)	Ford Escort
1981	Vahan Terzian, Yiannakis Theophanous (CY)	Mitsubishi Colt
1982	"Tony", "Rudy" (I)	Opel Ascona
1983	Jimmy McRae, Ian Grindrod (GB)	Opel Manta
1984	John Buffum, Fred Gallagher (US/GB)	Audi Quattro
1985	Mauro Pregliasco, Daniel Cianci (I)	Lancia 037
1986	Patrick Snyers, Danny Colebunders (B)	Lancia 037
1987	David Llewellyn, Phil Short (GB)	Audi Quattro
1988	Bjorn Waldegard, Fred Gallagher (S/GB)	Toyota Celica GT-Four
1989	Yves Loubet, Jean-Marc Andrieu (F)	Lancia Integrale
1990	Dimi Mavropoulos, Nicos Antoniadis (CY)	Audi Coupe Quattro
1991	Antonis Jeropoulos, Michael Michael (CY)	Mitsubishi Galant VR4
1992	Alessandro Fiorio, Vittorio Brambilla (I)	Lancia Delta Integrale 16V
1993	Alessandro Fiorio, Vittorio Brambilla (I)	Lancia Delta Integrale 16V
1994	Alessandro Fiorio, Vittorio Brambilla (I)	Lancia Delta HF Integrale
1995	"Bagheera", Naji Stephan (RL)	Lancia Delta Integrale
1996	Armin Schwarz, Denis Giraudet (D/F)	Toyota Celica GT-Four
1997	Krzysztof Holowczyc, Maciej Wislowski (PL)	Subaru Impreza 555
1998	Andrea Navarra, Alexandra Materazzetti (I)	Subaru WRX 1
1999	Jean-Pierre Richelmi, Stephane Prevot (MC/F)	Subaru Impreza
2000	Carlos Sainz, Luis Moya (E)	Ford Focus WRC
2001	Colin McRae, Nicky Grist (GB)	Ford Focus RS WRC01
2002	Marcus Grönholm, Timo Rautiainen (FIN)	Peugeot 206 WRC
2003	Petter Solberg, Phil Mills (N/GB)	Subaru Impreza WRC
2004	Sébastien Loeb, Daniel Elena (F/MC)	Citroën Xsara WRC
2005	Sébastien Loeb, Daniel Elena (F/MC)	Citroën Xsara WRC
2006	Sébastien Loeb, Daniel Elena (F/MC)	Citroën Xsara WRC
2007	Charalambos Timotheou, Pambos Laos (CY/CY)	Mitsubishi Lancer EVO IX
2008	Nicos Thomas, SG Chips (CY/CY)	Mitsubishi Lancer EVO IX
2009	Sébastien Loeb, Daniel Elena (F/MC)	Citroën C4 WRC
2010	Nasser Al Attiyah / Giovanni Bernacchini (QA/I)	Ford Fiesta S2000
2011	Andreas Mikkelsen / Ola Floene (N/N)	Skoda Fabia S2000
2012	Nasser Al Attiyah / Giovanni Bernacchini (QA/I)	Ford Fiesta RRC
2013	Nasser Al Attiyah / Giovanni Bernacchini (QA/I)	Ford Fiesta RRC
2014	Yazeed Al Rajhi / Michael Orr (KSA/GB)	Ford Fiesta RRC
2015	Nasser Al Attiyah / Matthieu Baumel (QA/FRA)	Ford Fiesta RRC
2016	Alexey Lukyanuk / Alexey Armutov (RUS/RUS)	Ford Fiesta R5
2017	Nasser Al Attiyah / Matthieu Baumel (QA/FRA)	Ford Fiesta R5



Sunday 17th June 2018

SS.5 7 + 11 Geri

Distance 24.5 kilometers

Time: (7th) 09:10 – (11th) 12:16

Road closed for spectators: (7th) 05:43 – (11th) 11:15

Road closed for the media: (7th) 06:33 – (11th) 12:05



PHOTO: 2A



PHOTO: 1



PHOTO: 2B

Photo Opportunity 1

Tulip No. 36

Distance from start: 16.94 km

Coordinates: N35.02.984 E33.26.431

Description: Right turn from gravel onto tarmac

From the Nicosia-Limassol highway take the exit towards Tseri (exit 6). At the traffic lights turn left and on the next lights turn right towards the industrial zone. At the end of the road turn (in 2.5km) you will come upon a Tjunction and you will turn right towards Potamia. In 2.7km you will turn left and in 400 meters you will stop exactly on the photo op.

Photo Op. 2a + 2b

Tulip No. 40 and 41

Distance from start: 18.76km

Coordinates: N35 03 919 E33 26 327

Description: Old church, right hairpin and left turn

Follow the instructions for photo op1. Once you reach photo op 1, you will walk for 1.2km reach it, therefore you should set off earlier in order to get there by car. This is a famous spot from many other Cyprus Rallies with photos in front of the ruins of the old church, a hairpin and in 150 meters a tight left turn across of the church.





PHOTO: 3A



PHOTO: 3B

Photo Op. 3a + 3b

Tulip No. 34 and 35

Distance from start: 16.64km

Coordinates: N35 02 879 E33 26 504

Description: Double right turn

Follow the instructions to photo op 1. After 2.7km past the Tjunction do not turn left but carry on forward for 300 meters. You will turn left onto asphalt and in 300 meters you will be across of photo op 3a. If you carry on for another 200 meters you will reach 3b.



PHOTO: 4

Photo Op. 4

Tulip No. 15

Distance from start: 6.80km

Coordinates: N35 05 406 E33 26 434

Description: Tight left turn after straight

From the Nicosia General Hospital

roundabout, head towards Geri. After 3.5 km you will reach a t-junction/traffic lights. Turn right towards Geri and in 1.3 km turn left (at the first village houses). After 1 km, through the village you will find a crossing. If you turn left, you will find stage start. If you carry on for another 2.7 km you will find this photo op across of the abandoned military camp.



PHOTO: 5

Photo Op. 5

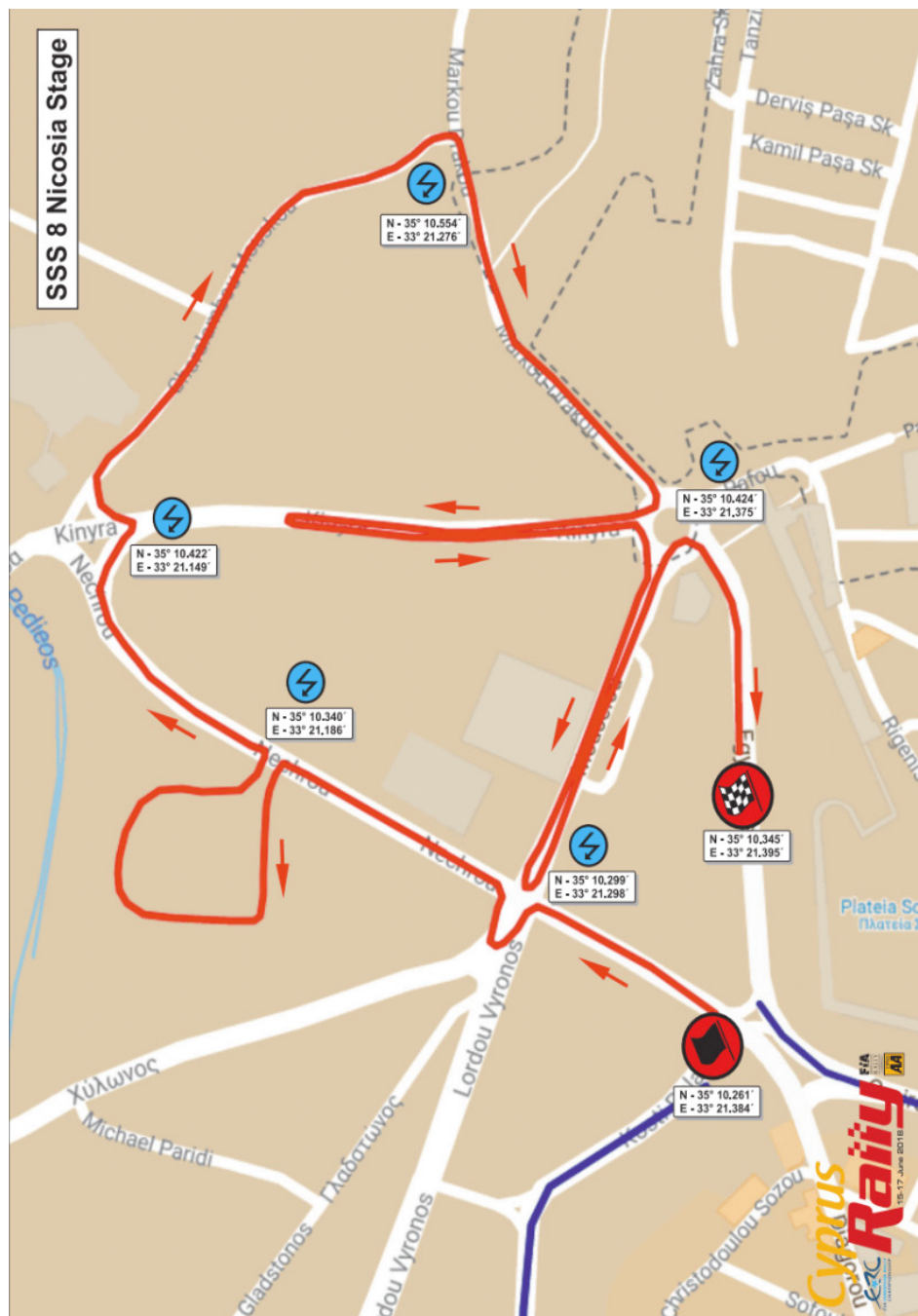
Tulip No. 9

Distance from start: 4.33km

Coordinates: N35 06 338 E33 26 870

Description: Jump!!!

From the crossing that leads to the start, carry on straight for another 600 meters. Turn left on asphalt from the second turn (the first leads to the graveyard). Head forward another 1.4km and 100 meters before the end of the asphalt you will park your car. In 200 meters you will see the photo op. χιλιόμετρα και μόλις εκατό μέτρα πριν το τέλος της ασφάλτου θα σταθμεύσετε τα αυτοκίνητα σας. Στα 200 μέτρα στα αριστερά θα δείτε το σημείο. Head towards the photo op from around the surrounding fields, with care, attention and respect to the fact that these are private properties.



Sunday 17th June 2018

5.5 8 Psaltis - ENEOS Super Special stage

Distance 04.82 kilometers

Time: 09:36



Photo op 1

Description: At the museum/parliament traffic light you can see the stage corners where the road turns into Nehru Street (Parliament). Also, directly across of this photo op you can see the hairpin across of the museum.



Photo op 2

Description: Two right dirt turns within the old Nicosia hospital grounds.



PHOTO: 3

Photo Op 3

Description: At the end of Nehru Street, the cars will turn left on the roundabout on their way to the courtroom street.



PHOTO: 4

Photo Op 4

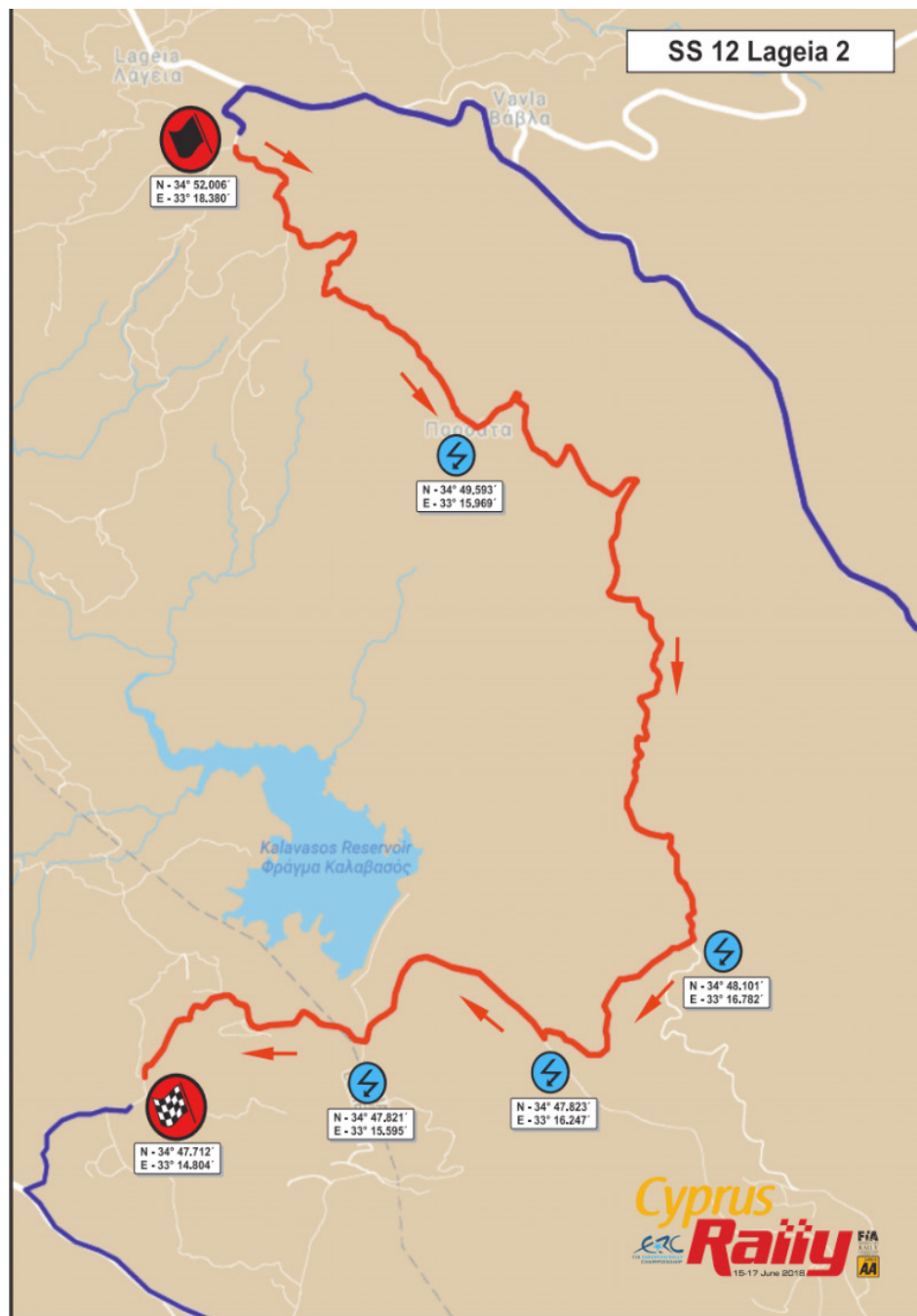
Description: At the end of the street with the courtrooms, the cars will take a right turn on their way to the Makros Drakos roundabout.



PHOTO: 5

Photo op 5

Description: You can see the cars change a total of three directions from the Markos Drakos roundabout.



Sunday 17th June 2018

5.59 + 12 Lagia

Distance: 11.49km

Time: (9th) 10:14 – (12th) 13:58

Road closed for spectators: 9th: 7:49 – 12th: 12:28

Road closed for the media: 9th: 8:39 – 12th: 13:18



PHOTO: 1

Photo Opportunity 1 – Start Tulip No. 1

Distance from start: 500 meters

Coordinates: N34 50.427 E33 15.159

Description: **Tight right asphalt turn**

On the Nicosia-Limassol motorway take the exit to Chirokitia (exit no. 14) and turn right under the bridge. Follow the signs to Chirokitia. At 10.8km, just after you exit Vavla village, there's a left turn and a sign (Parsata-Drapia-Kalavasos). At 350 meters you will find the start of the stage. At about 150 meters you will arrive at the tight right asphalt turn.



PHOTO: 2A



PHOTO: 2B

Photo Op. 2a & 2b – Parsata Tulip No. 5

Distance from start: 2.91km

Coordinates: N34 49.593 E33 15.969

Description: **Tight left turn**

Follow the instructions to Photo Op 1 (start of the stage). Two hundred meters before the last houses of Vavla village there's an uphill left turn on dirt. From there, after 1.8km you will reach the two photo ops (they are within 200 meters of each other). Important: At 1.8km you will find three splits on the road, go right on the first two and left on the third one.




Photo Op. 3 Drapia

Tulip No. 10

Distance from start: 7.14km

Coordinates: N34 48.101 E33 16.782

Description: Tight right turn, jump and a series of spectacular corners

On the Nicosia-Limassol motorway take the exit to Zygi-Kalavasos. At the roundabout go left and in 500 meters follow the road under the bridge, keep left to Kalavasos. In 300 meters turn right towards Kalavasos. In 2.30km (after the

bridge) go right and in about 1.05km you will find a Tjunction, go right. In 1.12km turn right towards Drapia-Parsata. (N34 47.116 E 033 17.402). In 3.14km (asphalt + 1km of good dirt) you will reach (photo op 3a). Carry on for another 100 meters in the same direction of the stage and you will find the jump (photo op 3b) and the tight right hairpin (photo op 3c)



Photo Op. 4

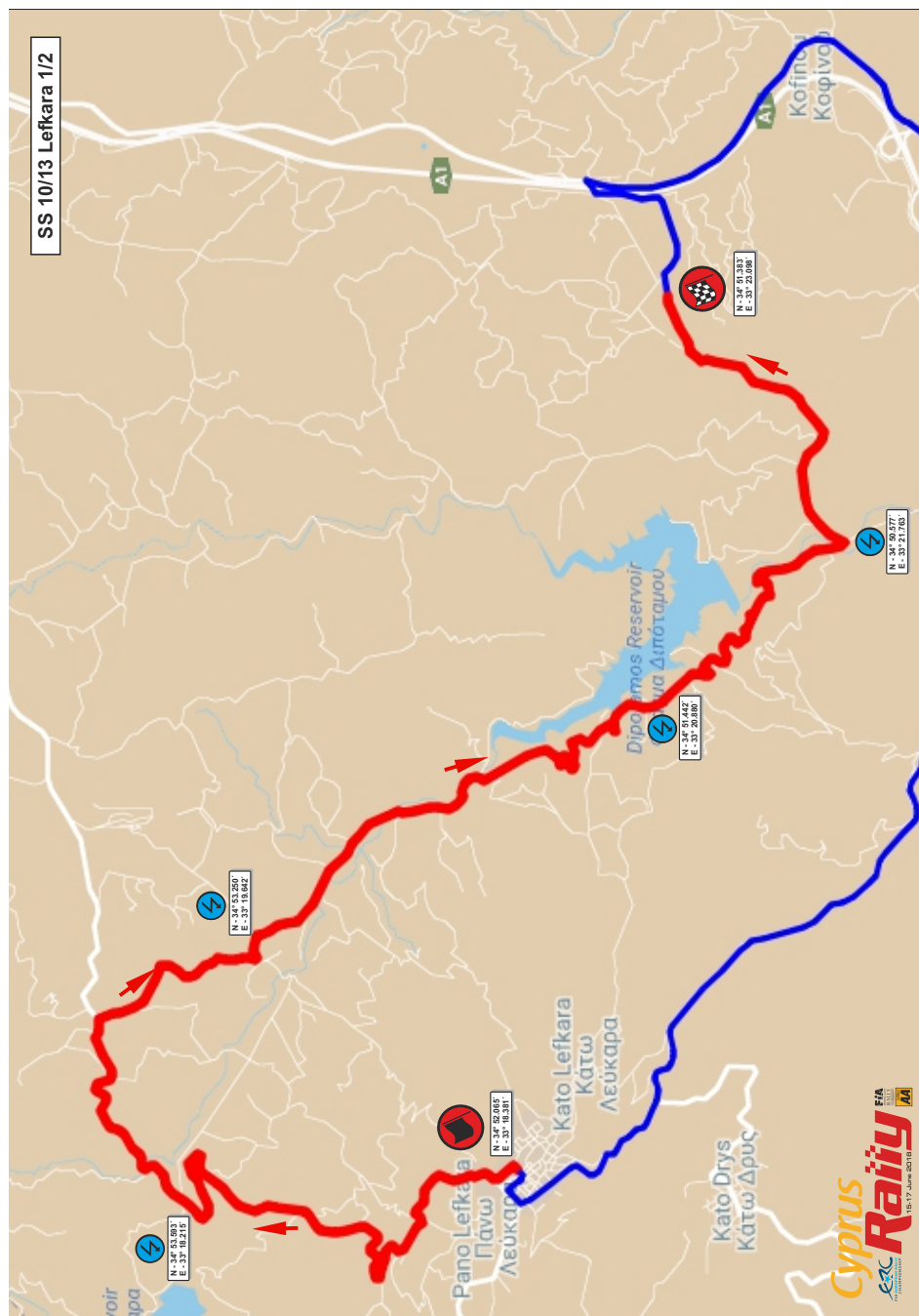
Tulip No. 13

Distance from start: 8.45km

Coordinates: N34 47.821 E033 16.250

Description: Right hairpin from dirt to asphalt

Follow the instructions for photo op 3 until the sign that reads "Drapia – Parsata". (N34 47.116 E 033 17.402). Continue straight for another 2.48km (asphalt) and you will reach photo op 4.



Sunday 17th June 2018

5.5 10 + 13 Lefkara

Distance: 19.82km

Time: (10th) 11:47 – (13th) 16:53

Road closed for spectators: (10th) 08:47
– (13th) 13:53

Road closed for media: (10th) 13:53 –
(13th) 14:43



Photo Op. 2

Tulip No. 15

Distance from start: 7.24km

Coordinates: N34 53 967 E33 19 190

Description: Tight right turn from
asphalt to dirt

From the Nicosia –Limassol motorway, take the Kornos exit (exit 11) and turn right towards Kornos. Drive straight past Kornos, heading towards Delikipos. In about 10km you will reach the photo op.

Photo Op. 1a + 1b

Tulip No. 1, 2, 3, 4, 5

Distance from start: from the start until
0.50km

Coordinates: N32 62 665 E33 18 381

Description: Start (1b) and in 150 meters
the jump inside the village (1a)

Head towards Lefkara village. The distance from Larnaca is 39km and 48km from Nicosia. The stage start is inside the village, next to the school. In 150 meters there is a jump (asphalt) and in half a kilometer there are tight turns by the village houses.



Photo Op. 3a + 3b

Tulip No. 33

Distance from start: 16.78km

Coordinates: N34 50 577 E33 21 764

Description: Classic jump and a tight left turn after 100 meters

After the Kalo Chorio roundabout head towards Limassol. In 17.40km you will come out of the Kofinou exit and in 900 meters (STOP sign) you will turn left towards Ag. Theodoros. Follow the old Nicosia-Limassol road for 2.11km. Right after the bridge (see photo) turn left, under the motorway bridge. In 2.85km (dirt road for the first 500 meters) you will find photo op 3b. 100 meters across you will find 3a.